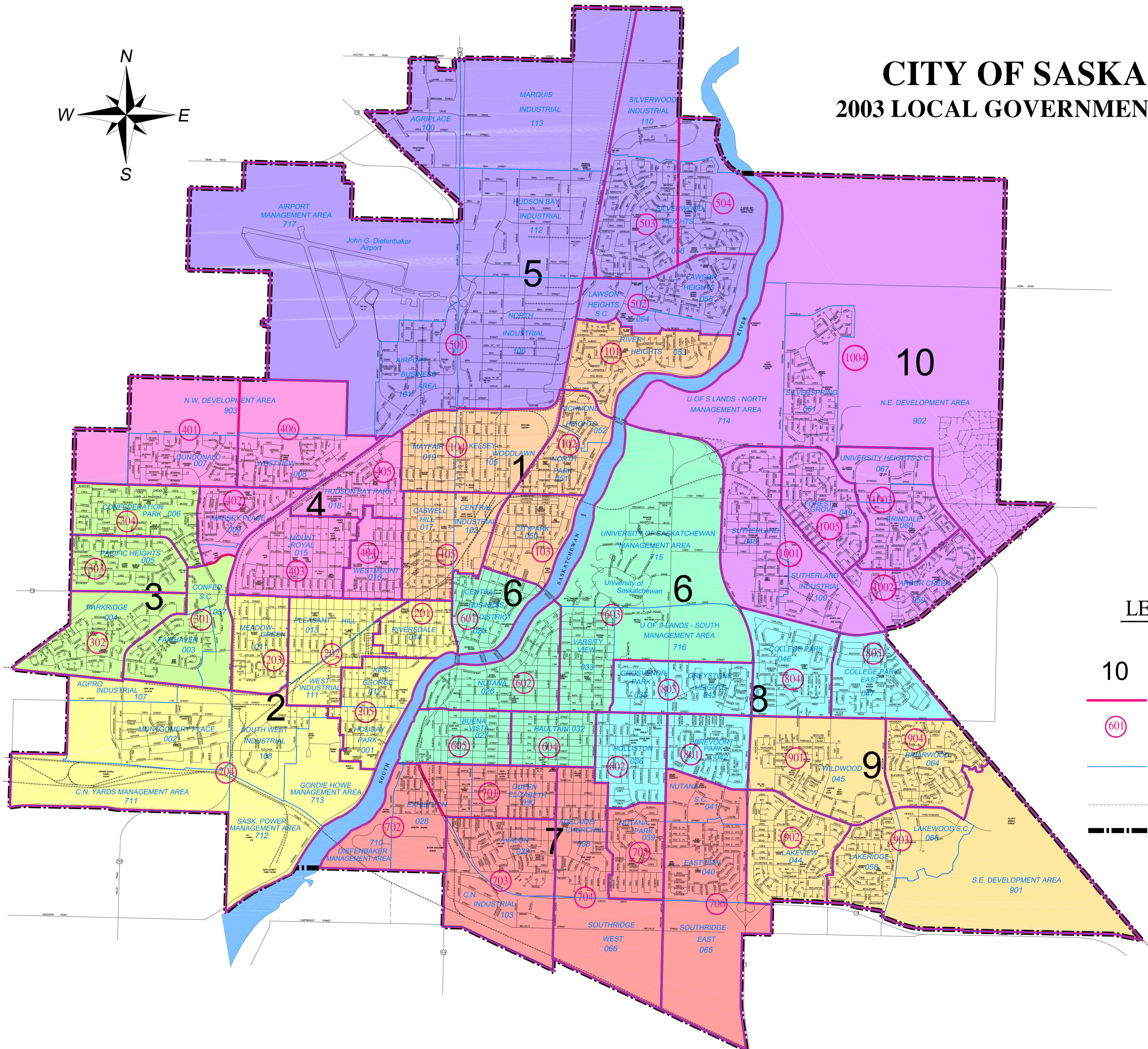
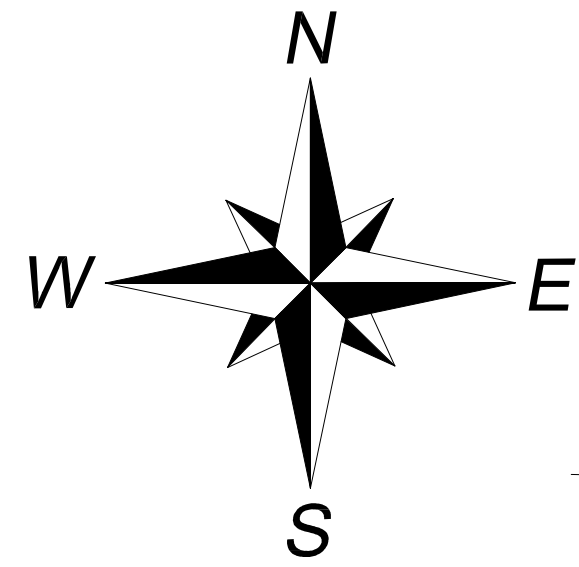







CITY OF SASKATOON

2003 LOCAL GOVERNMENT ELECTION



LEGEND

- 10** Ward Number
-  Poll Boundaries
-  Poll Number
-  Neighbourhood Boundaries
-  Proposed Streets
-  City Limits (prior to July 1, 2003)



Community Services - City Planning
 Research and Information Resource Centre

NOTE: This map may not be reproduced without the expressed written permission of Community Services - Research and Information Resource Centre

DRAWING NOT TO BE SCALED
 OCTOBER 28, 2003

N:\Planning\Mapping\Election\2003_Election\2003ELECTION.dwg